

Lone Star Leadership Academy Houston/Galveston

Student Drop-Off on Sunday

Location: Jones Creek Ranch Park
7714 FM 359
Richmond, TX 77469

When you arrive:

- Look for the "Education in Action" sign.
- Bring your luggage inside.
- Dinner will be provided for student participants.

Time: 5:00 PM

Contact Information

Education in Action Emergency Cell Phone: 682-558-1598*

**If you have any questions on Sunday, call the emergency cell phone number to speak with the camp director. If you cannot reach the director, call the office cell phone below to speak with Ashley Barnes.*

Education in Action Office Cell Phone: 817-714-2134

Transportation Changes

Requests to add the charter bus or airport shuttle transportation options must be made **in writing** and no later than **two Fridays (nine calendar days) prior to the camp start date**. The fee for either transportation option is \$70.00, payable by credit or debit card only. Requests will be honored on a space-available basis.

Driving Directions*

**Education in Action recommends that you plan your route prior to departing for drop-off.*

From Dallas

Take I-45 S. Take the Sam Houston Tollway West exit (EXIT 60B) toward Beltway 8 East / Bush Intercont' Airport. Merge onto Sam Houston Tollway West (Portions toll). Merge onto I-10 W / US-90 W toward San Antonio to Grand Parkway / TX-99 S. Go approximately 5 miles on Grand Parkway to FM 1093 (West of Westheimer Houston Toll Road) and turn right. Go approximately 2 miles on FM 1093 to FM 723 / Spring Green Road and turn left at the red light. Go approximately 5 miles on FM 723 to FM 359 / Richmond Foster Road and turn right at the red light. Go approximately 1 mile on FM 359 to Jones Creek Ranch Park.

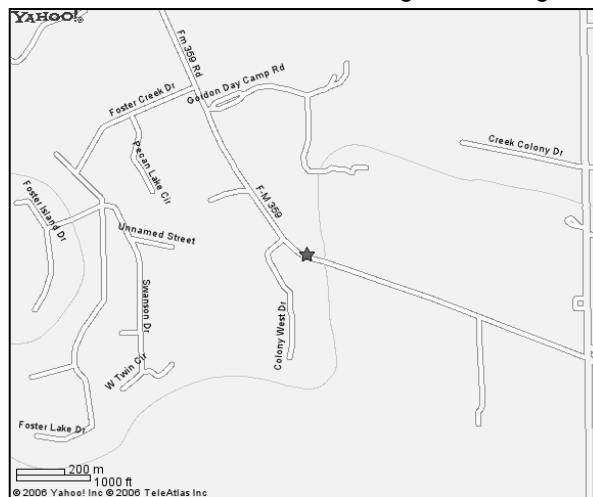
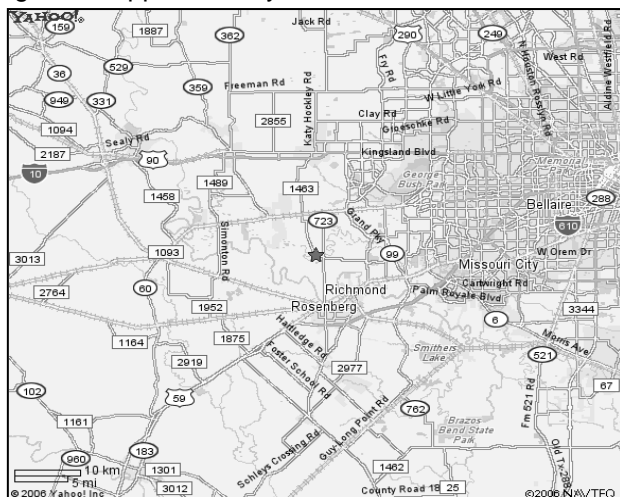
From Highway 59

Take HWY 59 South to HWY 6. Exit HWY 6 and turn right. Go approximately 2 miles on HWY 6 and turn left onto HWY 90A. Go approximately 5 miles on HWY 90A and turn right onto FM 359. Go approximately 8 miles on FM 359 to Jones Creek Ranch Park.

From Interstate 10

Take I-10 West to Grand Parkway/TX 99. Go approximately 5 miles on Grand Parkway to FM 1093 (West of Westheimer Houston Toll Road) and turn right. Go approximately 2 miles on FM 1093 to FM 723/Spring Green Road and turn left at the light. Go approximately 5 miles on FM 723 to FM 359/Richmond Foster Road and turn right at the light. Go approximately 1

mile on FM 359 to Jones Creek Ranch Park.



© 2006 Yahoo! Inc © 2006 TeleAtlas Inc

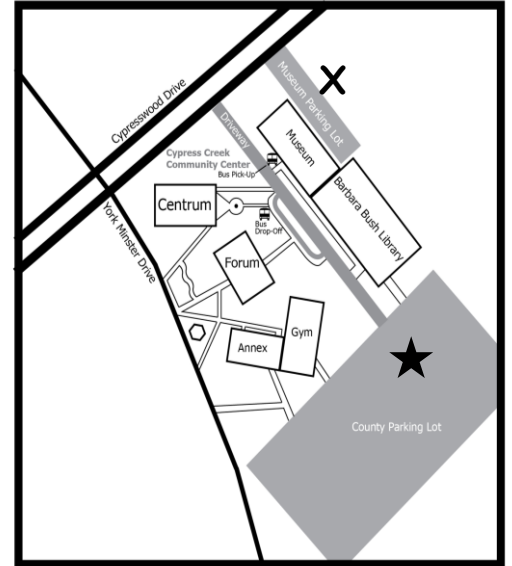
Lone Star Leadership Academy Houston/Galveston

Student Pick-Up on Friday

Location: Pearl Fincher Museum of Fine Arts
6815 Cypresswood Dr.
Spring, TX 77379

Time: 1:00 PM

When you arrive: Do not park in the lot behind the museum that says “Museum Parking.” It is for museum staff only. Please park in the Harris County parking lot behind the Barbara Bush Library (marked with a star on the map to the right). The charter bus will be parked in this lot. Please park near the bus so that you can transfer your student’s luggage.



Driving Directions*

**Education in Action recommends that you plan your route prior to departing for pick-up.*

From Houston

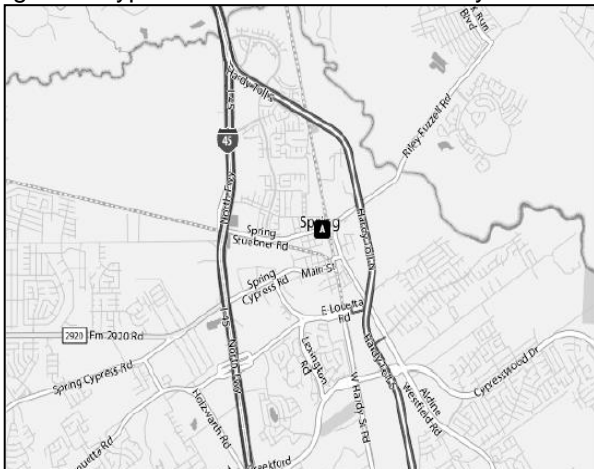
Take I-45 North. Take exit #60C/Sam Houston Tollway West onto the Tollway (toll applies). Take the Beltway 8/Frontage Road/Ella Blvd/Greens Crossing Blvd exit onto Beltway 8 (toll applies). Beltway 8 and North Sam Houston Parkway West are the same road and you will continue on them for about a mile. Bear right on Veterans Memorial Parkway/Stuebner Airline Drive. Turn Right on Cypresswood Drive. Immediately after the intersection of York Minster and Cypresswood, the museum is on the right in the Barbara Bush Library Complex. Park in the Harris County Parking Lot behind the Barbara Bush Library.

From San Antonio

Take I-10 East toward Houston/Victoria. Take Exit #756/Sam Houston Tollway North (toll applies). Take the Hollister Road (TX-249)/Bammel North Houston Road/Antoine Drive exit onto TX-249 North (toll applies). Take the ramp right for SR-249 North / Tomball Pkwy toward Antoine Drive/Bammel N Houston Rd / Hollister Road. Take the next ramp right for Tomball Pkwy / TX-249 North towards FM 1960. Turn right onto FM-1960 East. Bear right onto FM-1960 / FM 1960 Road West. Turn left onto Stuebner Airline Drive/Stuebner Airline Road. Turn Right onto Cypresswood Drive. Immediately after the intersection of York Minster and Cypresswood, the museum is on the right in the Barbara Bush Library Complex. Park in the Harris County Parking Lot behind the Barbara Bush Library.

From Fort Worth

Take I-35W South/US-81 South. Merge onto I-20 East toward Dallas. Take US-287 South toward Little Road/Waxahachie. Merge onto I-45 South toward Corsicana. Take exit #68/Louetta Road/Holzwarth Road. Turn Left on Kuykendahl Road. Turn right on Cypresswood Drive. Immediately after the intersection of York Minster and Cypresswood, the museum is on the right



in the Barbara Bush Library Complex. Park in the Harris County Parking Lot behind the Barbara Bush Library.